


South Glengarry Zoning By-law #38-09

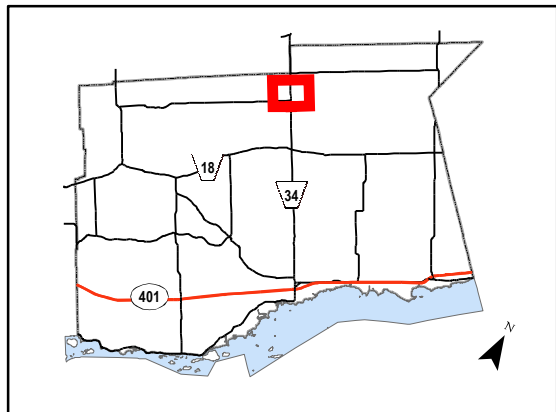
"As Amended"



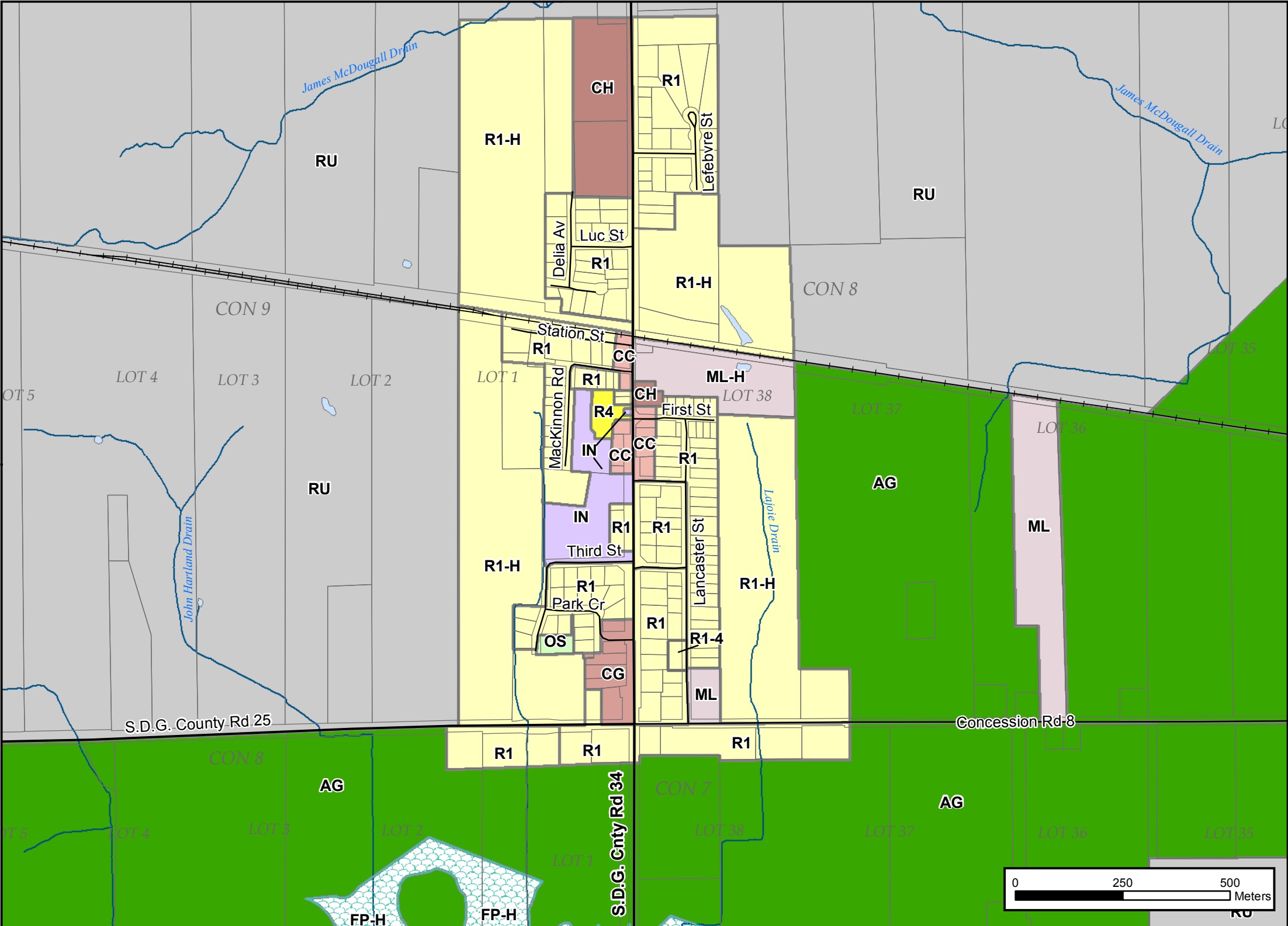
Green Valley

- Parcels
 - Highway
 - County Road
 - Other Roads
 - Railroad
 - PowerLine
 - Oil/Gas Pipeline
- 1:10,000

Township of South Glengarry
Key Map



0 5 10 20 30 Kilometers



0 250 500 Meters

Legend

- | | | |
|--------------------------|------------------------|-------------------------------|
| Residential, R1 | Highway Commercial, CH | Institutional, IN |
| Residential 4, R4 | Light Industrial, ML | Agricultural Zone, AG |
| Community Commercial, CC | Open Space, OS | Floodplain Holding Zone, FP-H |
| General Commercial, CG | Rural Zone, RU | |



Schedule
US-4



United Counties of Stormont Dundas and Glengarry

The United Counties of Stormont, Dundas & Glengarry, its employees, or agents, do not undertake to guarantee the validity of the contents of this digital or hardcopy map and will not be liable for any claims of damages or loss arising from its application or interpretation, by any party. It is not intended to replace a survey or be used for legal description.

Date: August 16th, 2010