

South Glengarry Zoning By-law #38-09

"As Amended"

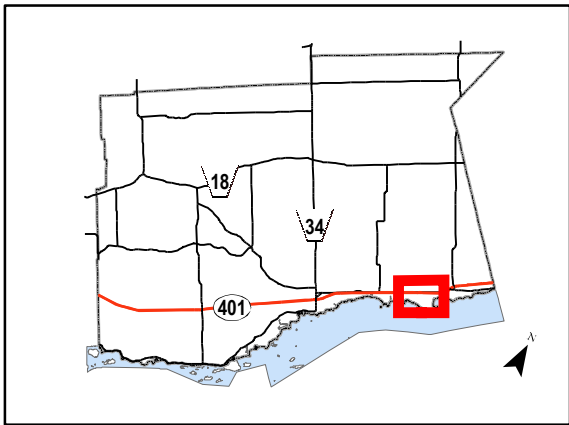


St.Lawrence Shoreline Part 13

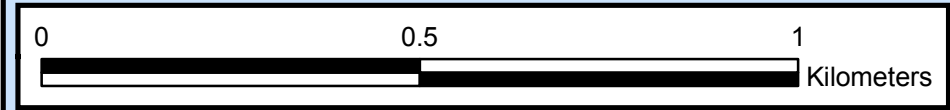
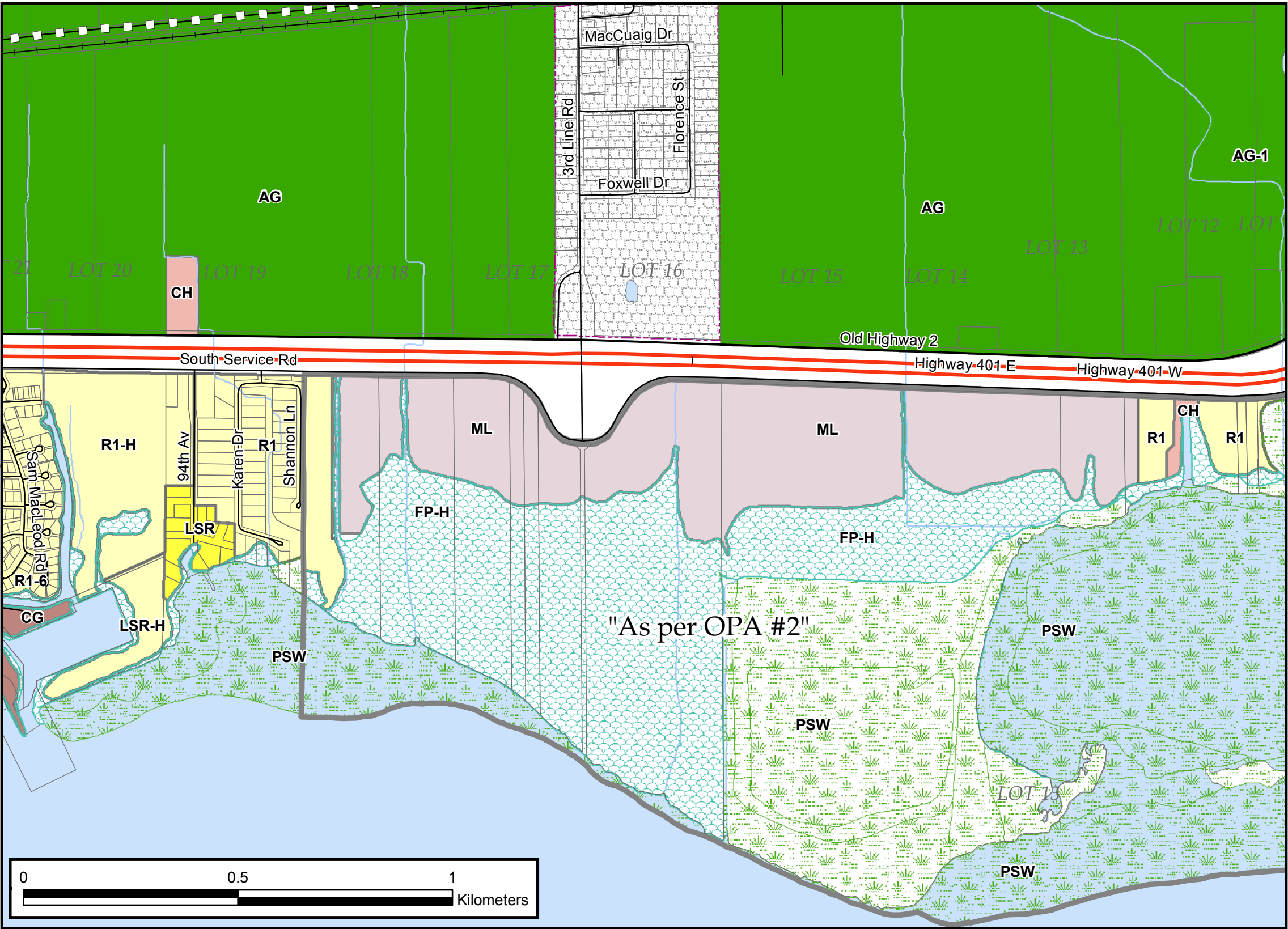
- Parcels
- Highway
- County Road
- Other Roads
- Railroad
- PowerLine
- Oil/Gas Pipeline

1:12,000

Township of South Glengarry
Key Map



0 5 10 20 30
Kilometers



- | | | |
|----------------------------------|---------------------------------------|-----------------------|
| Legend | As per OPA #2 | Agricultural Zone, AG |
| Residential, R1 | Light Industrial, ML | |
| Limited Service Residential, LSR | Rural Settlement Area | |
| Highway Commercial, CH | Floodplain Holding Zone, FP-H | |
| General Commercial, CG | Provincially Significant Wetland, PSW | |

**Schedule
S-13**



**United Counties of
Stormont Dundas and Glengarry**

The United Counties of Stormont, Dundas & Glengarry, its employees, or agents, do not undertake to guarantee the validity of the contents of this digital or hardcopy map and will not be liable for any claims of damages or loss arising from its application or interpretation, by any party. It is not intended to replace a survey or be used for legal description.

Date: August 16th, 2010