

# South Glengarry Zoning By-law

#38-09

"As Amended"

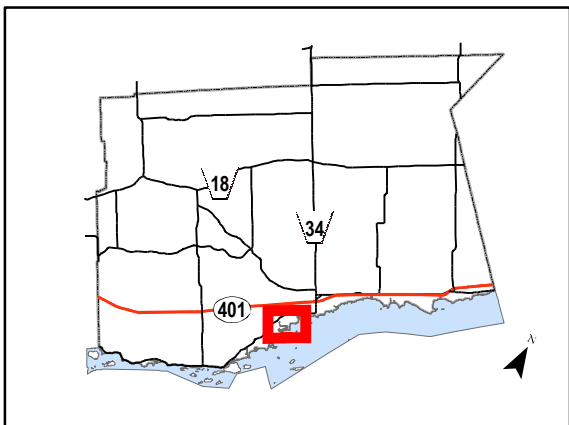


## St. Lawrence Shoreline Part 8

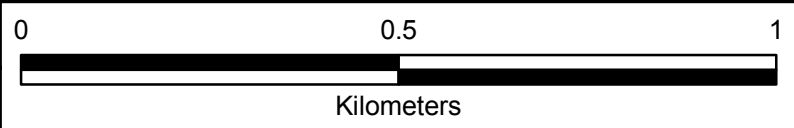
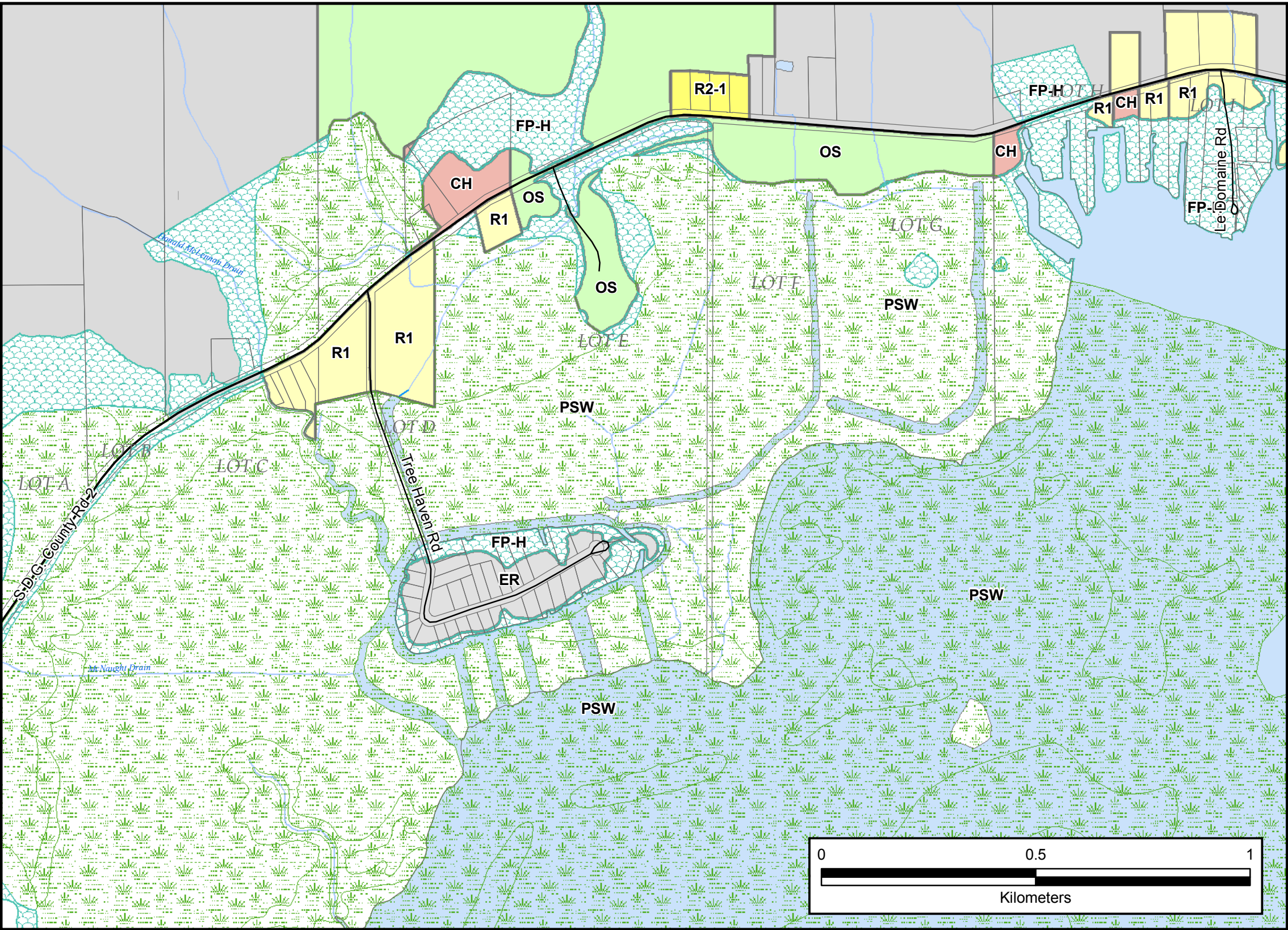
- Parcels
- Highway
- County Road
- Other Roads
- Railroad
- PowerLine
- Oil/Gas Pipeline

1:10,000

Township of South Glengarry  
Key Map



0 5 10 20 30  
Kilometers



### Legend

- |                        |                                       |
|------------------------|---------------------------------------|
| Residential, R1        | Open Space, OS                        |
| Residential, R2        | Rural, RU                             |
| Estate Residential, ER | Floodplain Holding Zone, FP-H         |
| Highway Commercial, CH | Provincially Significant Wetland, PSW |

Schedule  
S-8



**United Counties of  
Stormont Dundas and Glengarry**

The United Counties of Stormont, Dundas & Glengarry, its employees, or agents, do not undertake to guarantee the validity of the contents of this digital or hardcopy map and will not be liable for any claims of damages or loss arising from its application or interpretation, by any party. It is not intended to replace a survey or be used for legal description.

Date: August 16th, 2010