


South Glengarry Zoning By-law #38-09

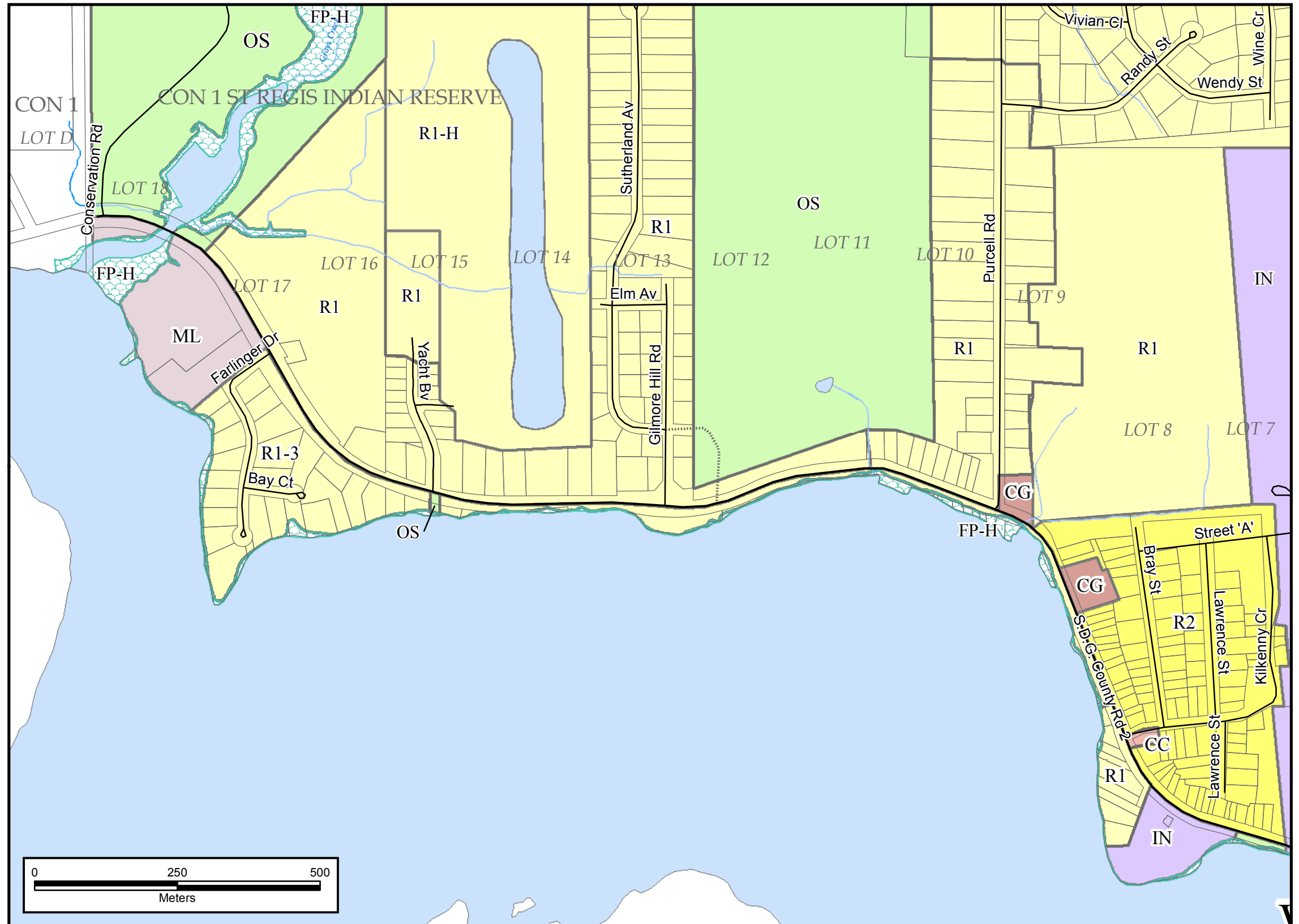
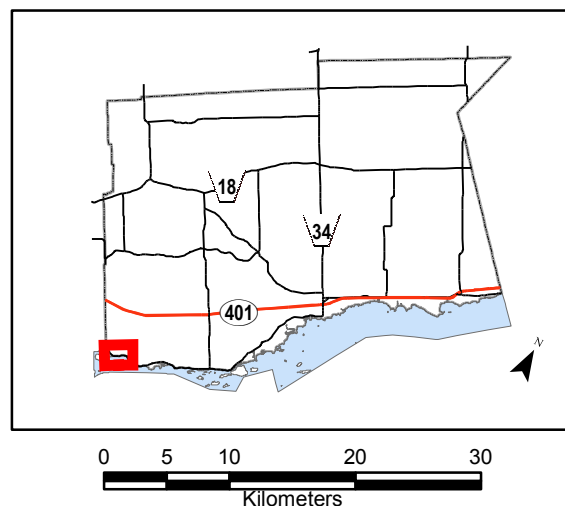


St. Lawrence Shoreline Part 1

- Parcels
- Highway
- County Road
- Other Roads
- Railroad
- PowerLine
- Oil/Gas Pipeline

1:7,500

Township of South Glengarry Key Map



Legend

- | | |
|-------------------|-------------------------------|
| Residential, R1 | Core Commercial, CC |
| Residential, R2 | General Commercial, CG |
| Institutional, IN | Light Industrial, ML |
| Open Space, OS | Floodplain Holding Zone, FP-H |



**Schedule
S-1**



United Counties of Stormont Dundas and Glengarry

The United Counties of Stormont, Dundas & Glengarry, its employees, or agents, do not undertake to guarantee the validity of the contents of this digital or hardcopy map and will not be liable for any claims of damages or loss arising from its application or interpretation, by any party. It is not intended to replace a survey or be used for legal description.

Date: September 28, 2009