

South Glengarry Zoning By-law #38-09

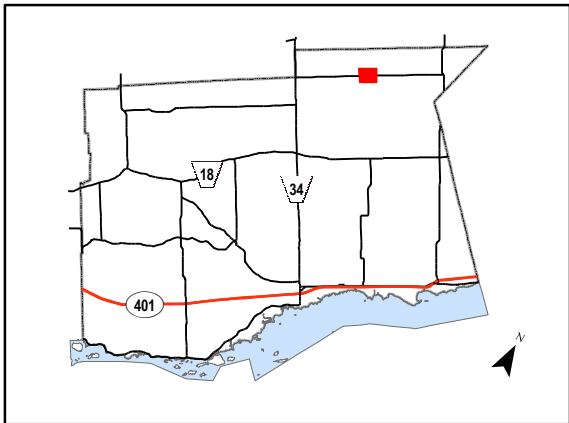


Glen Norman

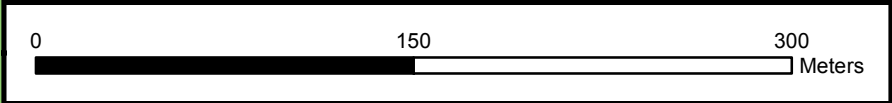
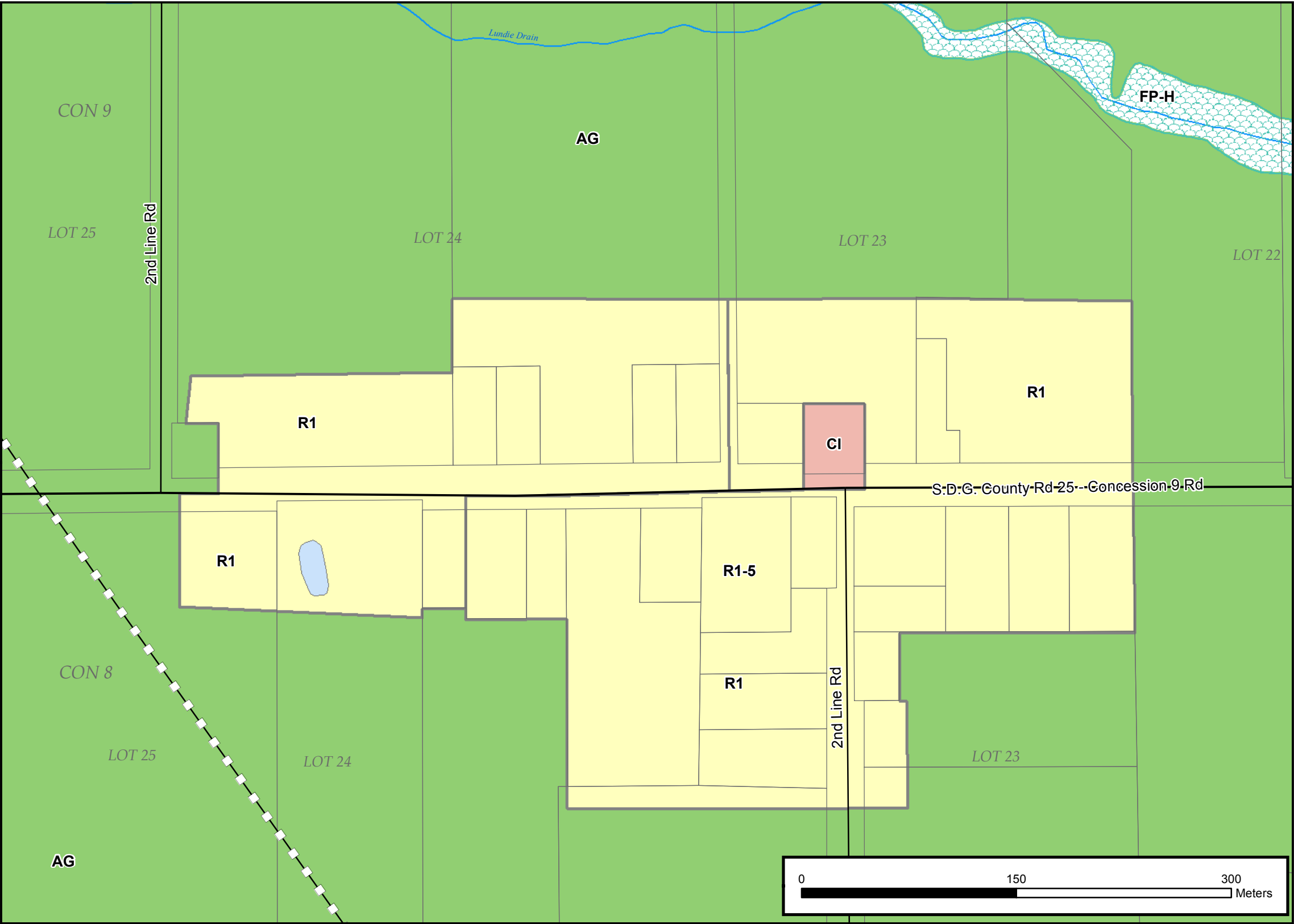
- Parcels
- Highway
- County Road
- Other Roads
- Railroad
- PowerLine
- Oil/Gas Pipeline

1:3,000

Township of South Glengarry
Key Map



0 5 10 20 30 Kilometers



Legend

- | | |
|-----------------------|-------------------------------|
| Residential, R1 | Agricultural Zone, AG |
| Hamlet Commercial, C1 | Floodplain Holding Zone, FP-H |



Schedule
RS-9



**United Counties of
Stormont Dundas and Glengarry**

The United Counties of Stormont, Dundas & Glengarry, its employees, or agents, do not undertake to guarantee the validity of the contents of this digital or hardcopy map and will not be liable for any claims of damages or loss arising from its application or interpretation, by any party. It is not intended to replace a survey or be used for legal description.

Date: September 28, 2009